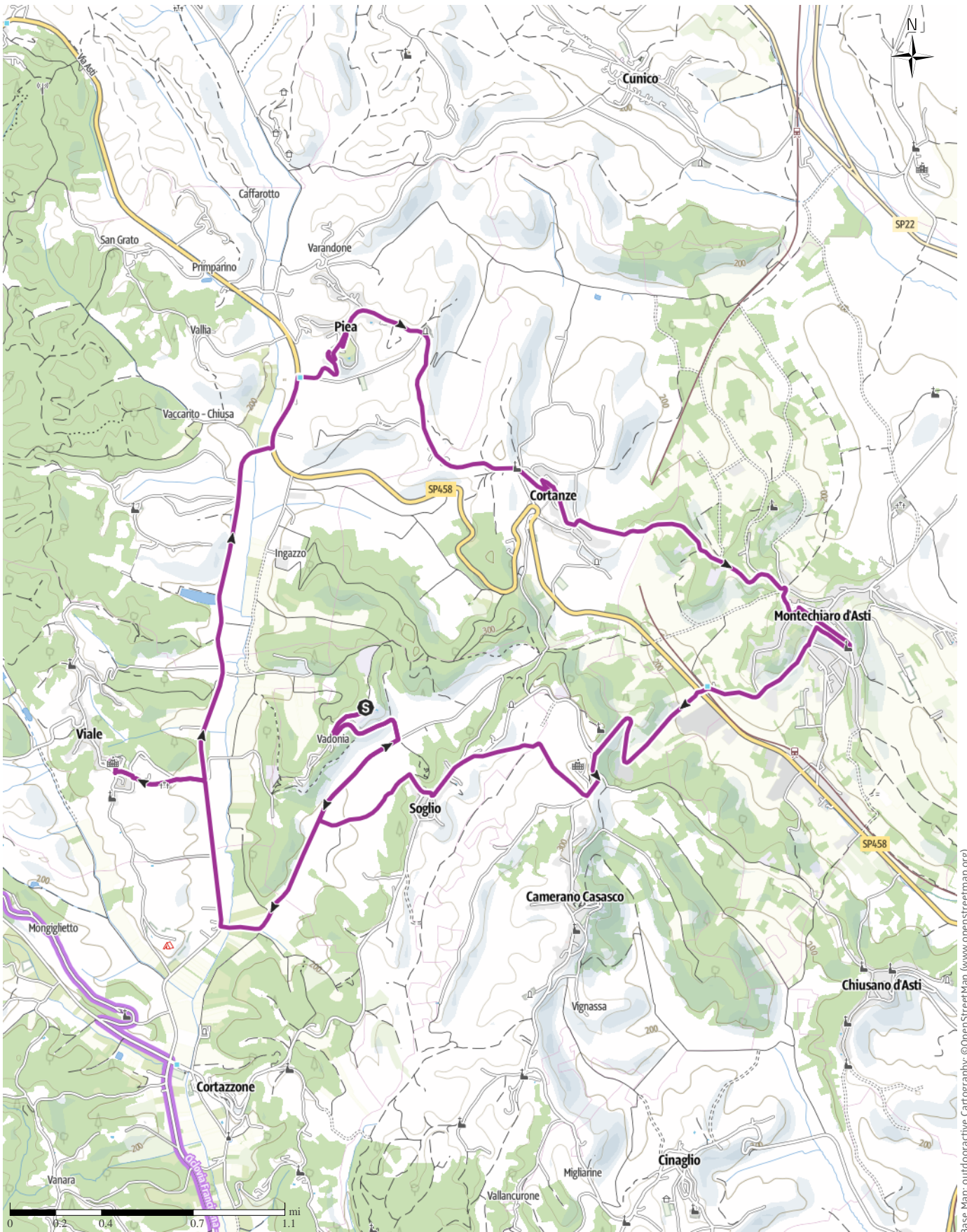


# A Classic Taste of Monferrato - Itinerary 1

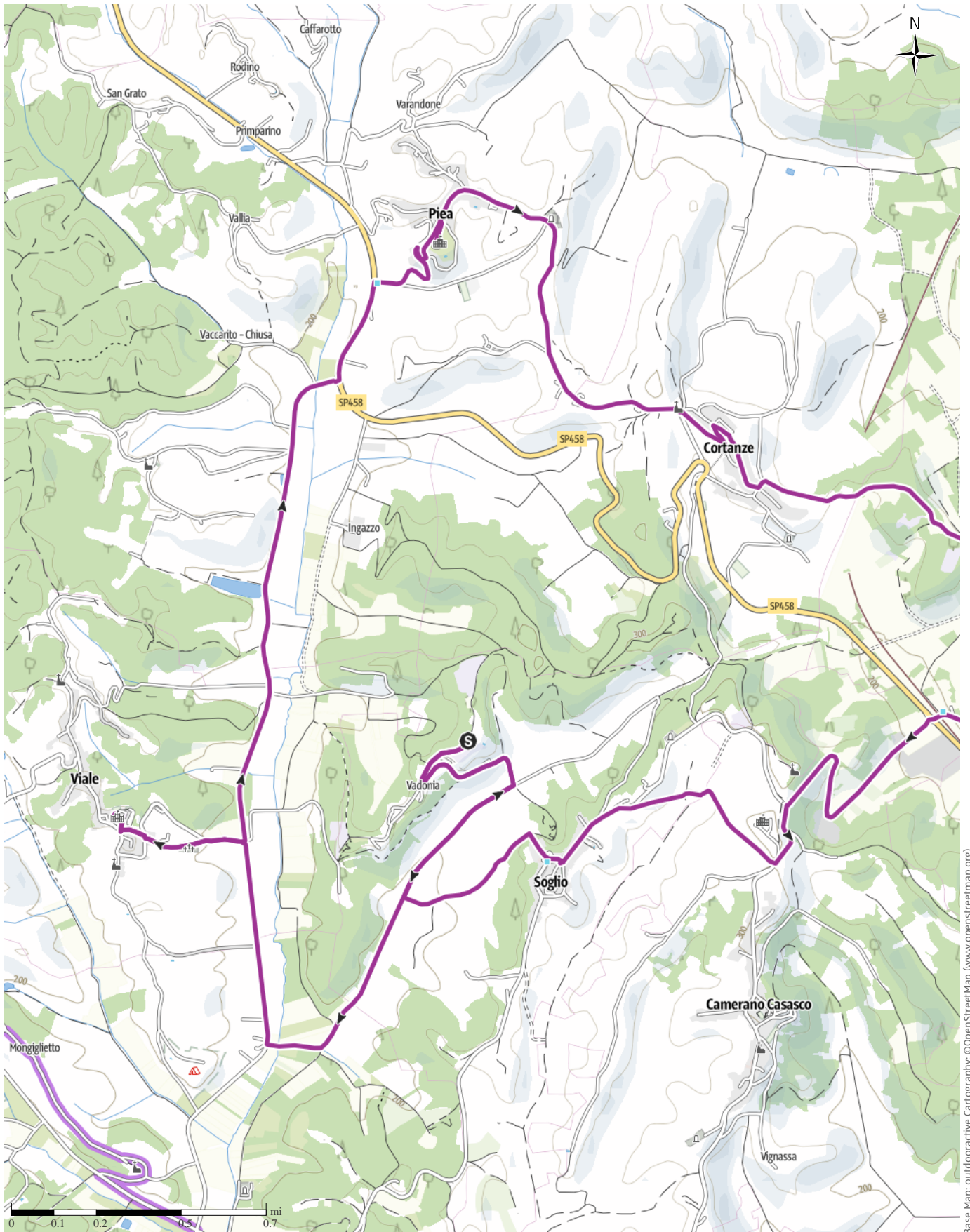
13.4 mi | 2:05 h | 1473ft | 1470ft | Difficulty moderate



Base Map: outdooractive Cartography: ©OpenStreetMap (www.openstreetmap.org)

A Classic Taste of Monferrato - Itinerary 1

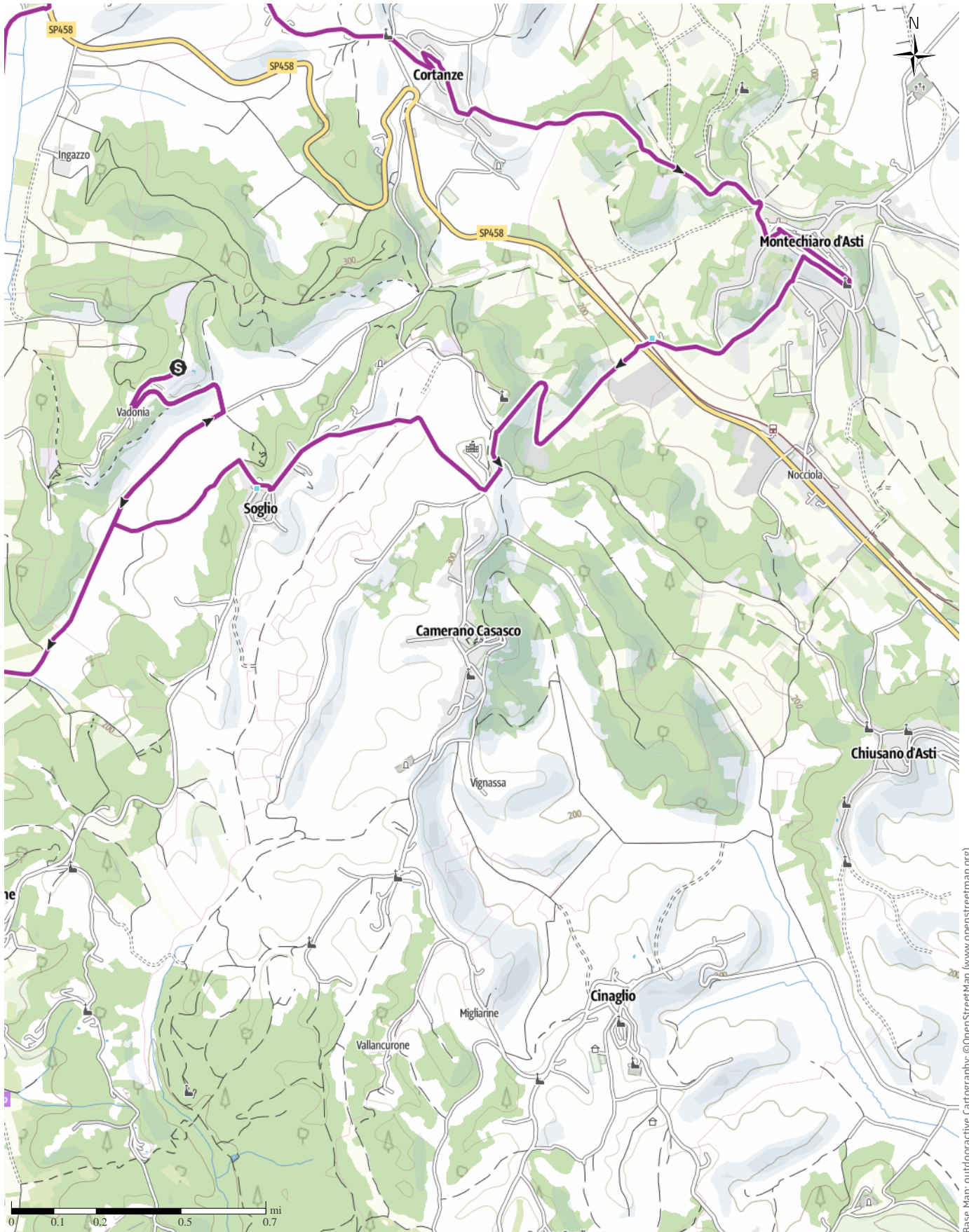
↔ 13.4 mi | ⌚ 2:05 h | 🏔️ 1473ft | 📏 1470ft | Difficulty moderate



Base Map: outdooractive Cartography. ©OpenStreetMap (www.openstreetmap.org)

A Classic Taste of Monferrato - Itinerary 1

↔ 13.4 mi | ⌚ 2:05 h | 🏔️ 1473ft | 🏔️ 1470ft | Difficulty moderate



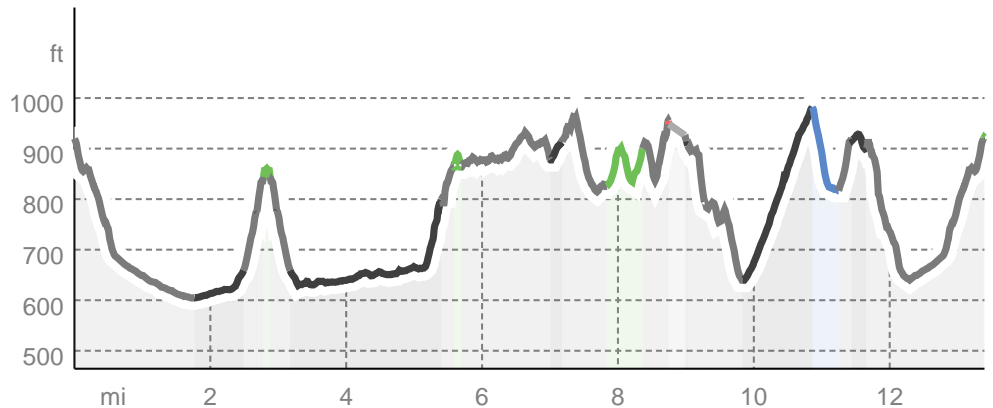
Base Map: outdooractive Cartography. ©OpenStreetMap (www.openstreetmap.org)

# A Classic Taste of Monferrato - Itinerary 1

## Track types

Asphalt	7.6 mi
Dirt road	0.4 mi
Forested/wild trail	0.7 mi
Path	0 mi
Road	4.4 mi
Unknown	0.2 mi

## Elevation profile



## route data

### Bike Riding

Distance	↔	13.4 mi
Duration	🕒	2:05 h
Ascent	⬆️	1473 ft
Descent	⬇️	1470 ft

Difficulty: moderate

Stamina: ●●●●●●

Technique: ●●●●●●

Altitude: 981 ft / 604 ft

## Best time of year

- JAN | FEB | MAR
- APR | MAY | JUN
- JUL | AUG | SEP
- OCT | NOV | DEC

## Ratings

### Authors

Experience: ●●●●●●

Landscape: ●●●●●●

### Community

## More route data

### Awards



**Aleop Tur**

Update: May 15, 2026

## Takeaway route for iPhone and Android



Scan QR code, save this route offline, share with friends and more...

Website

<https://out.ac/IhBLGK>

## A Classic Taste of Monferrato

This circular loop is the perfect introduction to the Monferrato hills. Starting from the panoramic crest of Bric del Vento, the route winds through a sequence of beautifully preserved hilltop hamlets — Viale, Pieia, Cortanze — before descending into the historic town of Montechiaro d’Asti and returning via Soglio. The terrain alternates between gentle tarmac descents, gravel farm tracks through vineyards, and short punchy climbs that reward you with sweeping views over the Po plain and, on clear days, the snow-capped Alps.